

**42.195 km - USATF Certification TX17019LAB - Amarillo, TX**  
**Effective Feb 9, 2017 to Dec 31, 2027**  
**Measured by Logan Burgess on Jan 30, 2017**  
**Map not to Scale - Restrictions as noted**

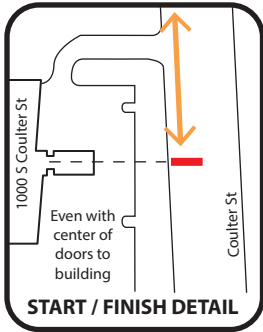


Course measured following USATF guidelines following the shortest possible route except:

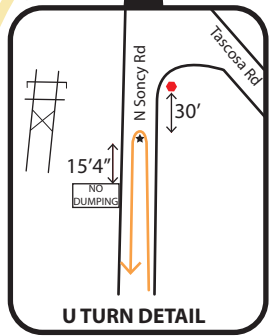
- Amarillo Blvd - Runners restricted to shoulder on WB side of road - (stay N of white solid line)
- Indian Hill Rd - Runners restricted to N side of street
- Hill Dr - Runners restricted to E side of street until intersection at Bezner-Hill Dr, then turn W

**Start / Finish** – (N35 12.265 W101 55.323) - 1000 S Coulter St – even with center of front door at address

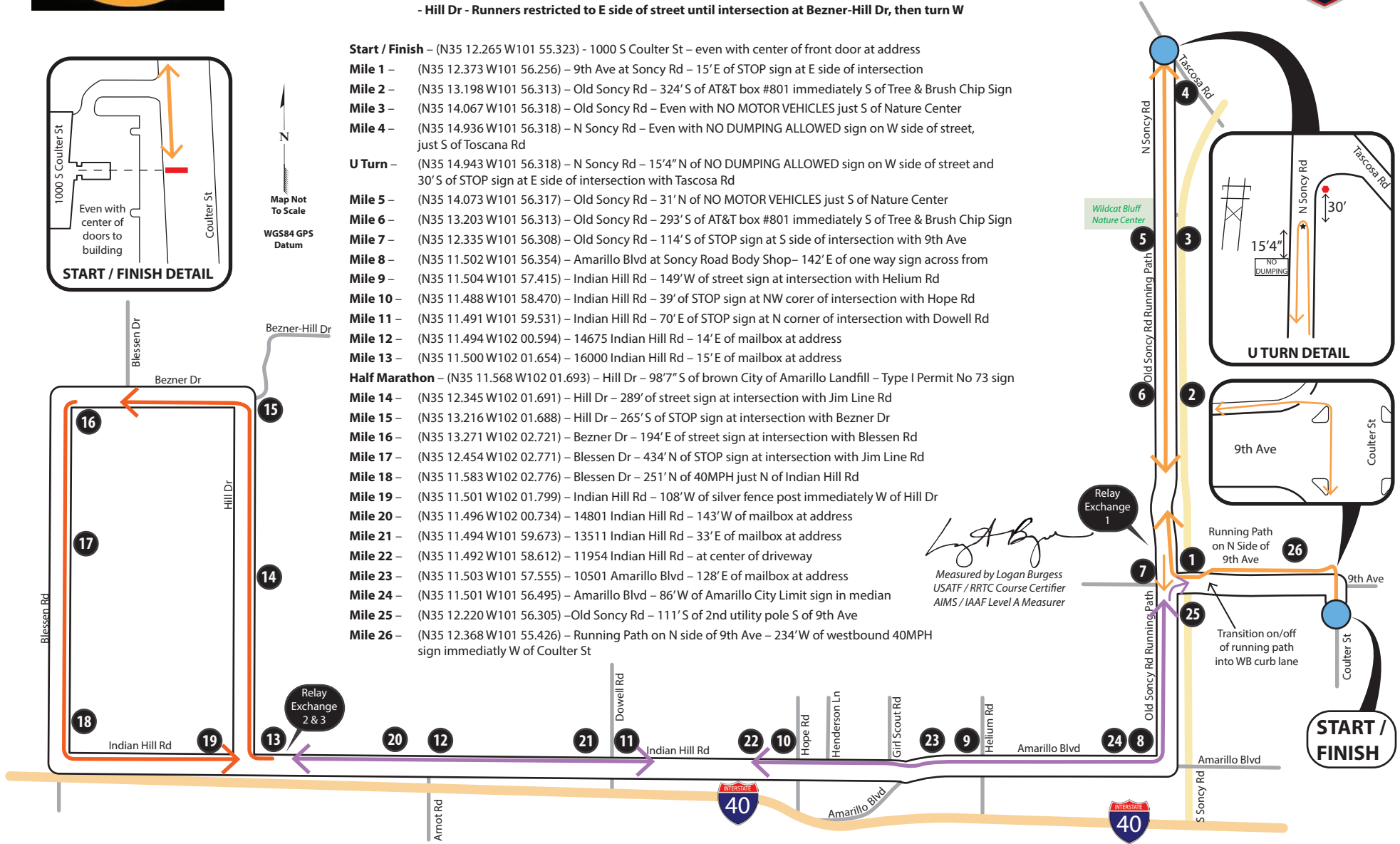
- Mile 1** – (N35 12.373 W101 56.256) – 9th Ave at Soncy Rd – 15' E of STOP sign at E side of intersection
- Mile 2** – (N35 13.198 W101 56.313) – Old Soncy Rd – 324' S of AT&T box #801 immediately S of Tree & Brush Chip Sign
- Mile 3** – (N35 14.067 W101 56.318) – Old Soncy Rd – Even with NO MOTOR VEHICLES just S of Nature Center
- Mile 4** – (N35 14.936 W101 56.318) – N Soncy Rd – Even with NO DUMPING ALLOWED sign on W side of street, just S of Toscana Rd
- U Turn** – (N35 14.943 W101 56.318) – N Soncy Rd – 15'4" N of NO DUMPING ALLOWED sign on W side of street and 30' S of STOP sign at E side of intersection with Toscana Rd
- Mile 5** – (N35 14.073 W101 56.317) – Old Soncy Rd – 31' N of NO MOTOR VEHICLES just S of Nature Center
- Mile 6** – (N35 13.203 W101 56.313) – Old Soncy Rd – 293' S of AT&T box #801 immediately S of Tree & Brush Chip Sign
- Mile 7** – (N35 12.335 W101 56.308) – Old Soncy Rd – 114' S of STOP sign at S side of intersection with 9th Ave
- Mile 8** – (N35 11.502 W101 56.354) – Amarillo Blvd at Soncy Road Body Shop – 142' E of one way sign across from
- Mile 9** – (N35 11.504 W101 57.415) – Indian Hill Rd – 149' W of street sign at intersection with Helium Rd
- Mile 10** – (N35 11.488 W101 58.470) – Indian Hill Rd – 39' of STOP sign at NW corner of intersection with Hope Rd
- Mile 11** – (N35 11.491 W101 59.531) – Indian Hill Rd – 70' E of STOP sign at N corner of intersection with Dowell Rd
- Mile 12** – (N35 11.494 W102 00.594) – 14675 Indian Hill Rd – 14' E of mailbox at address
- Mile 13** – (N35 11.500 W102 01.654) – 16000 Indian Hill Rd – 15' E of mailbox at address
- Half Marathon** – (N35 11.568 W102 01.693) – Hill Dr – 98'7" S of brown City of Amarillo Landfill – Type I Permit No 73 sign
- Mile 14** – (N35 12.345 W102 01.691) – Hill Dr – 289' of street sign at intersection with Jim Line Rd
- Mile 15** – (N35 13.216 W102 01.688) – Hill Dr – 265' S of STOP sign at intersection with Bezner Dr
- Mile 16** – (N35 13.271 W102 02.721) – Bezner Dr – 194' E of street sign at intersection with Blessen Dr
- Mile 17** – (N35 12.454 W102 02.771) – Blessen Dr – 434' N of STOP sign at intersection with Jim Line Rd
- Mile 18** – (N35 11.583 W102 02.776) – Blessen Dr – 251' N of 40MPH just N of Indian Hill Rd
- Mile 19** – (N35 11.501 W102 01.799) – Indian Hill Rd – 108' W of silver fence post immediately W of Hill Dr
- Mile 20** – (N35 11.496 W102 00.734) – 14801 Indian Hill Rd – 143' W of mailbox at address
- Mile 21** – (N35 11.494 W101 59.673) – 13511 Indian Hill Rd – 33' E of mailbox at address
- Mile 22** – (N35 11.492 W101 58.612) – 11954 Indian Hill Rd – at center of driveway
- Mile 23** – (N35 11.503 W101 57.555) – 10501 Amarillo Blvd – 128' E of mailbox at address
- Mile 24** – (N35 11.501 W101 56.495) – Amarillo Blvd – 86' W of Amarillo City Limit sign in median
- Mile 25** – (N35 12.220 W101 56.305) – Old Soncy Rd – 111' S of 2nd utility pole S of 9th Ave
- Mile 26** – (N35 12.368 W101 55.426) – Running Path on N side of 9th Ave – 234' W of westbound 40MPH sign immediately W of Coulter St



Map Not To Scale  
WGS84 GPS Datum



**START / FINISH**



*Logan Burgess*  
Measured by Logan Burgess  
USATF / RRTC Course Certifier  
AIMS / IAAF Level A Measurer